



**ÖTZ
TAL**



Panorama Trail to Vent

Photos: ©Patrizia Plattner

Every Thursday (6 June - 3 October 2024)

This panorama hike starts on the Tiefenbach glacier at an altitude of 2,800m. The breathtaking view of numerous noted 3,000m-high summits is a highlight of this tour. Along the entire hike we can admire the wonderful high-alpine fauna and flora. Plants and animals in this high mountain area had to develop unique survival strategies. The sheep parade or “transhumance” is also topic during this hike. This nomadism between North and South Tyrol has been practised for thousands of years and is a particular characteristic of Vent pasture farming. You will hear more about this topic from our specifically trained nature guide. Right in the middle of it all...




- CATEGORY** intermediate hike (time: 5 hrs., elev. gain: 110m/loss: 960m)
- START/ ROUTE** Sölden - bus transfer to the Tiefenbach glacier - Panorama Trail - Vent
- MEET HERE** 9:10 a.m., Ötztal Tourismus - Sölden information office
 Sölden - Postamt;  Sölden - Postplatz square
- EQUIPMENT** ankle-high hiking boots, rain gear, provisions
- RETURN** approx. 4:00 p.m.
- COST** €20.00 per person; free for guests of NATURE PARK ÖTZTAL partner businesses and with the Summer Card
- EXTRA COST** bus + toll Sölden - Tiefenbach glacier (acc. to current tariffs); free with the Summer Card
- REGISTRATION** www.oetztal.com/experiences
 guests of nature park partner businesses: book at the reception of your accommodation
 registration deadline: **evening before (5:00 p.m.)**




ORGANIZED BY
Naturpark Ötztal · Oberlängenfeld 142 · A-6444 Längenfeld
T +43 (0) 5253 20201 · office@naturpark-oetztal.at · www.naturpark-oetztal.at




Panorama Trail to Vent


Höhenmeter bergauf
110 m


Höchster Punkt
2800 m


Streckenlänge
10 km


Gehzeit / Gesamt
5:00 h

